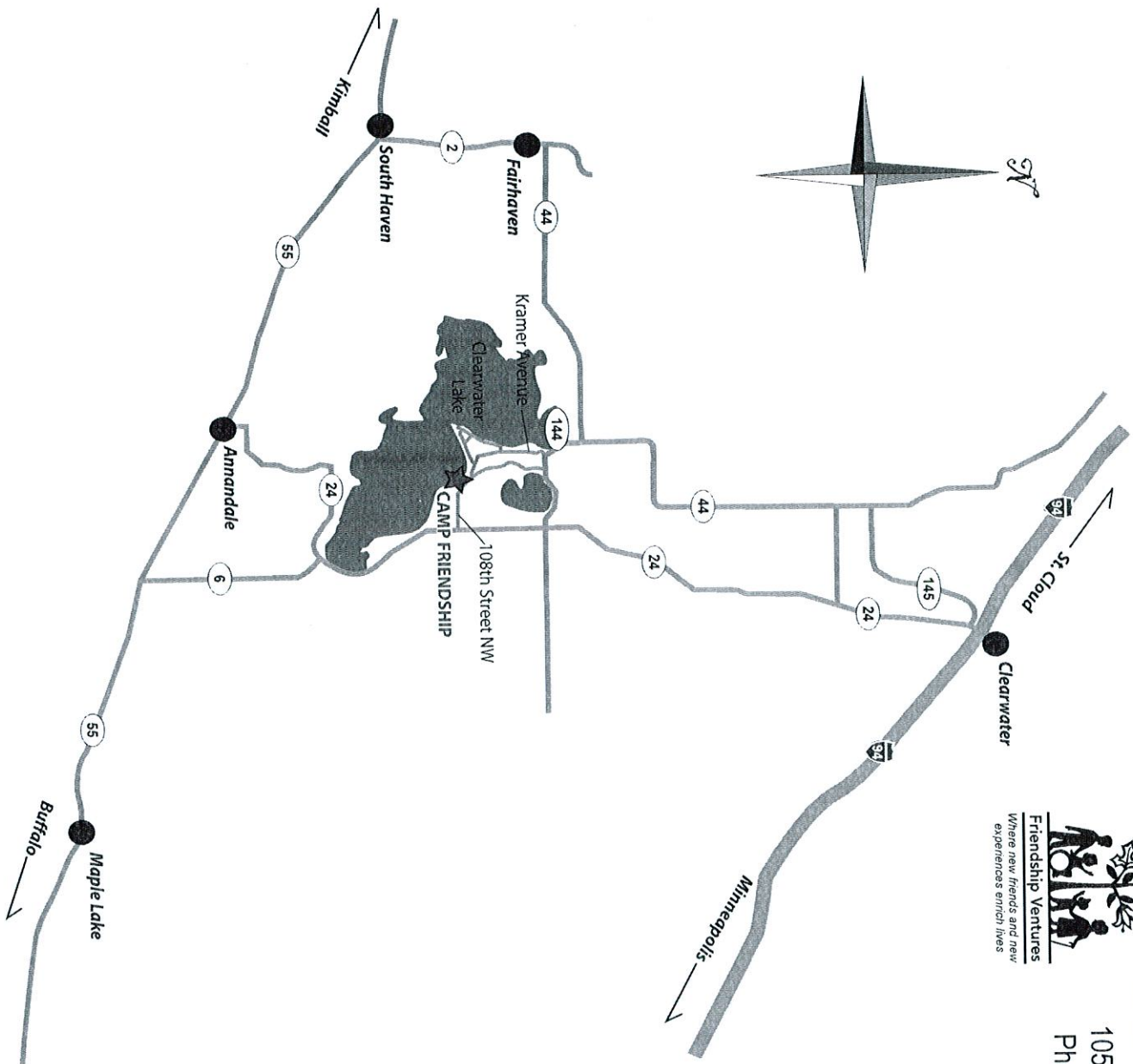


Camp Friendship

10509-108th Street NW, Annandale, MN 55302

Phone: (952) 852-0101 • Fax: (952) 852-0123

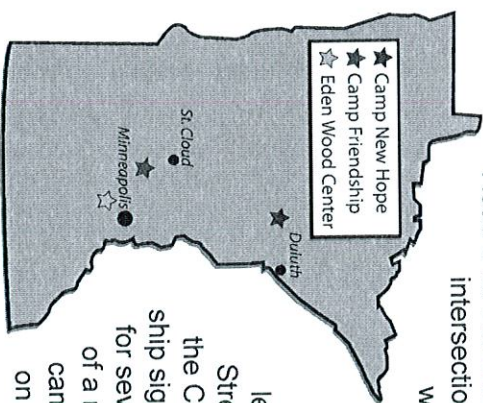
www.friendshipventures.org



Friendship Ventures' Camp Friendship is a beautiful, 115-acre site located on the shores of Clearwater Lake near Annandale, Minnesota – just one-hour northwest of the Twin Cities and 25 miles south of St. Cloud.

Directions from I-94: Take I-94 to Highway 24 South (Annandale - Clearwater Exit 178). Turn South heading towards Annandale and drive 7.5 miles. Turn right at 108th Street (or at the Camp Friendship sign) and continue for seven-tenths of a mile to the camp entrance on your left.

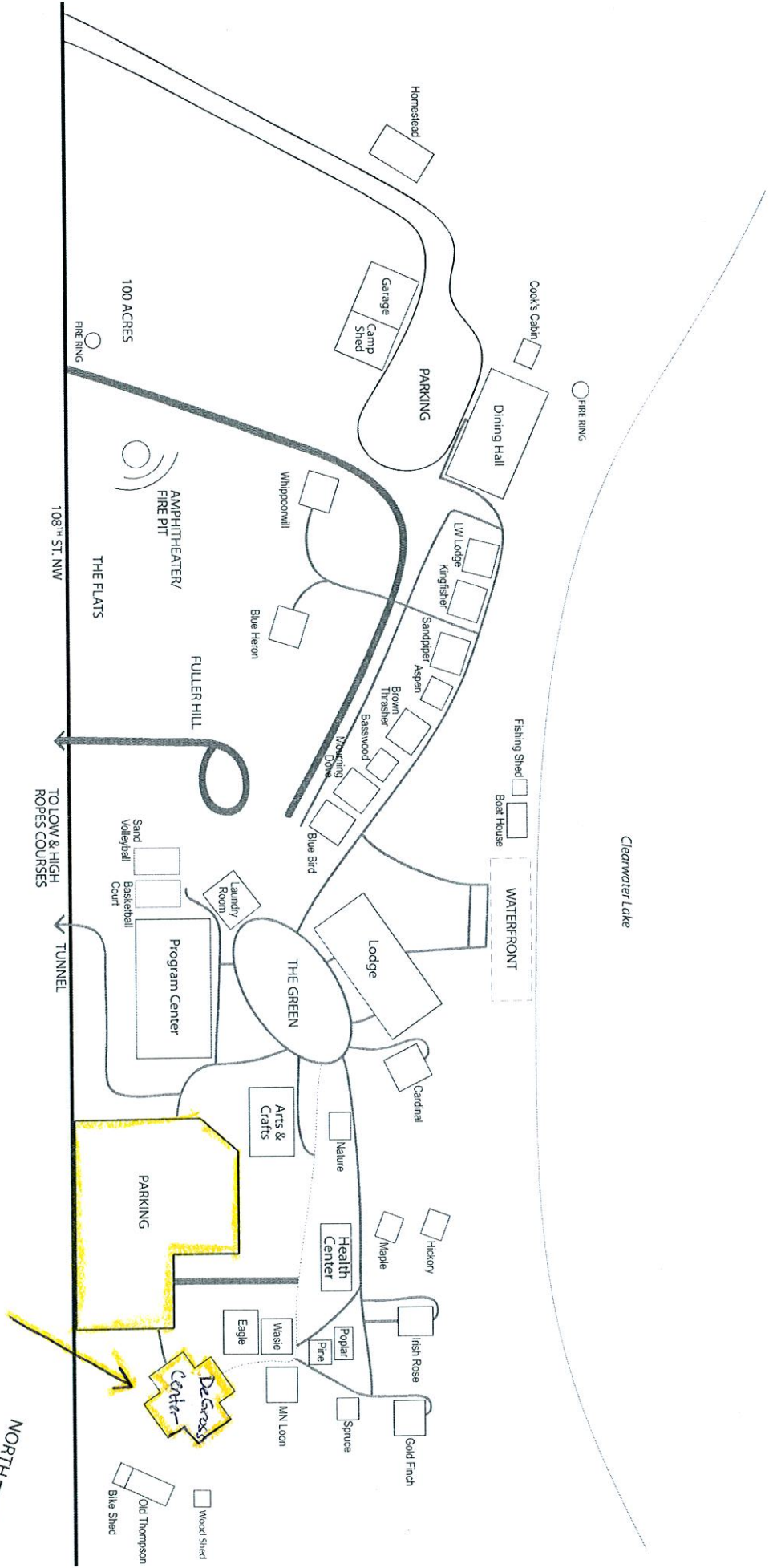
Directions from Highway 55: Take Highway 55 to County Road 6. Drive north on County Road 6 for 2.6 miles to the intersection with Highway 24. Turn right and proceed for 2.3 miles. Turn left at 108th Street NW (or at the Camp Friendship sign) continue for seven-tenths of a mile to the camp entrance on your left.



KEY

Side Walk	—
Gravel Trail
Dirt Road	— — — —
Main Road	=====

Camp Friendship



* Drop off at
DeGross Center
for check-in.